AENC-MMAC-ENG-DWG-0084

Norwich to Tilbury

Volume 2: Plans, Drawings and Sections

Document: 2.5 Access, Rights of Way and Public Rights of Navigation Plans - Section H

Final Issue A

August 2025

Planning Inspectorate Reference: EN020027

Infrastructure Planning (Applications: Prescribed Forms and Procedure) Regulations 2009 Regulation 5(2)(k)

nationalgrid

Application Document 2.5

THE NATIONAL GRID (NORWICH TO TILBURY) ORDER
ACCESS, RIGHTS OF WAY AND PUBLIC RIGHTS OF NAVIGATION PLANS KEY PLAN
REGULATION 5(2)(k)
SECTION H (SHEET 1 OF 1,
BRENTWOOD BOROUGH COUNCIL, BASILDON BOROUGH COUNCIL AND THURROCK COUNCIL)

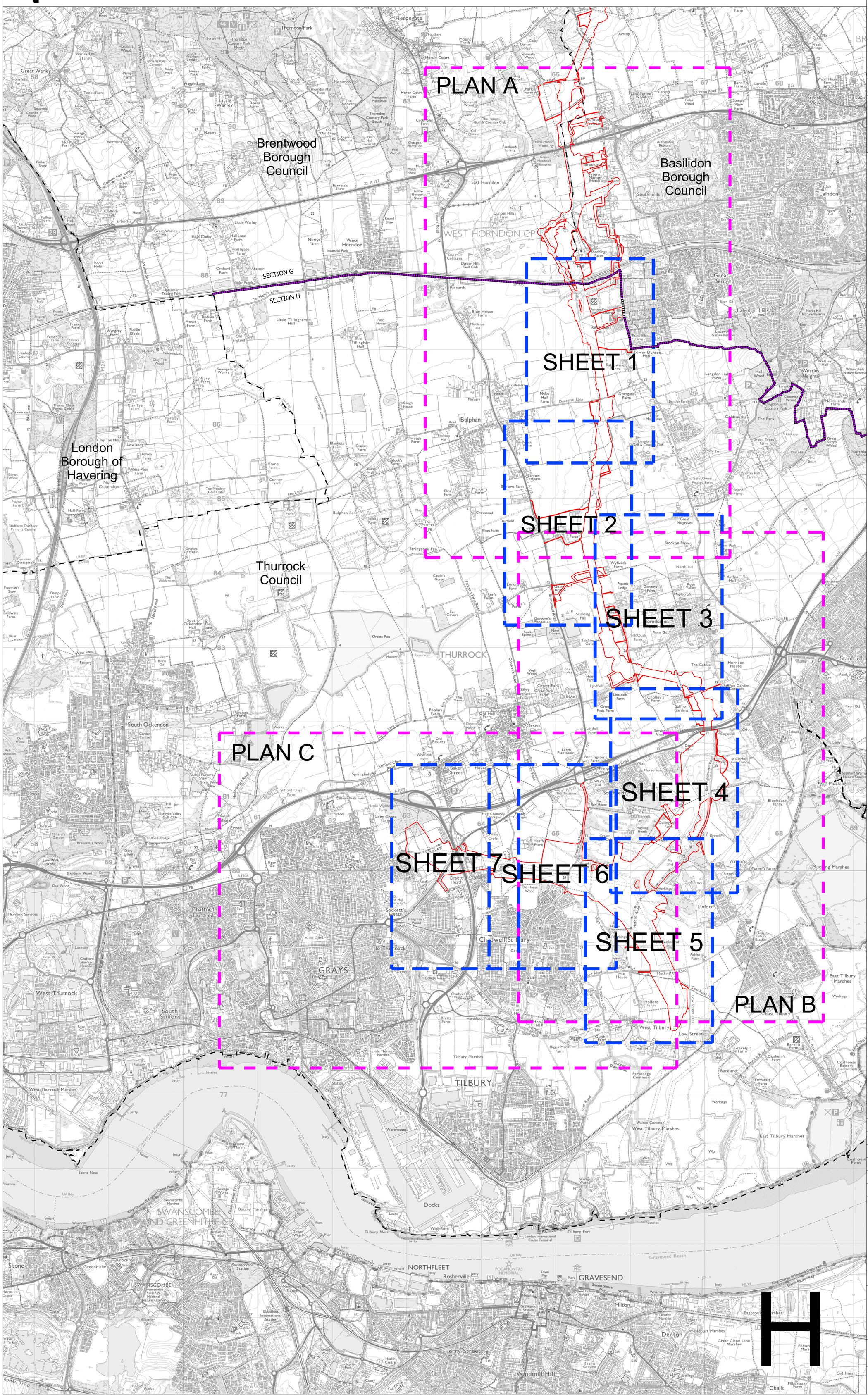

SITE MAP

Legend
- Local authority boundary
- Section boundary & local authority boundary
- Section boundary
- Sheet index
- Sheet plans
- Order Limits

Notes

1. These plans show the Order Limits and potential location for the works. Due to the need for future flexibility, National Grid will be applying for Order Limits and Limits of Deviation within its Development Consent Order, within which any final alignment would lie.

2. For additional detail on the plan suites, please refer to the Guide to Plans (document reference 2.0), located in the Volume 2 of the DCO application.

3. This drawing is scaled at paper size A0, therefore any prints taken at smaller sizes will affect accuracy of the measurement units and should not be scaled against.

Coordinate System: British National Grid

Sheet X Centroid Coordinate: 563382 Sheet Y Centroid Coordinate: 182304

0 500 1,000 1,500 Meters

BACKGROUND MAPPING INFORMATION HAS BEEN REPRODUCED FROM THE ORDNANCE SURVEY BY PERMISSION OF ORDNANCE SURVEY OF THE CONTROLLER OF HIS MAJESTY'S STATIONERY OFFICE. © CROWN COPYRIGHT AND DATABASE RIGHTS (2025) LICENCE OS100024241 AND AC0000807948.

Issue	Date	Remarks	Drawn	Checked	Approved
A	AUG-2025	For DCO submission	TC	DC	KR

Title

THE NATIONAL GRID (NORWICH TO TILBURY) ORDER
ACCESS, RIGHTS OF WAY AND PUBLIC RIGHTS OF NAVIGATION PLANS KEY PLAN
REGULATION 5(2)(k)
SECTION H (SHEET 1 OF 1,
BRENTWOOD BOROUGH COUNCIL,
BASILDON BOROUGH COUNCIL AND
THURROCK COUNCIL)

nationalgrid

PINS Application Number
EN020027

National Grid Drawing Reference
AENC-MMAC-ENG-DWG-0084

Scale	Sheet Size	Sheet	Issue
1:17,000	A0	SHEET 1 OF 1	A

COPYRIGHT: NOT TO BE REPRODUCED WITHOUT THE WRITTEN PERMISSION OF NATIONAL GRID ELECTRICITY TRANSMISSION Plc

THE NATIONAL GRID (NORWICH TO TILBURY) ORDER
ACCESS, RIGHTS OF WAY & PUBLIC RIGHTS OF NAVIGTION PLANS
REGULATION 5(2)(k)
SECTION H (SHEET 1 OF 7,
BRENTWOOD BOROUGH COUNCIL, BASILDON BOROUGH COUNCIL AND THURROCK COUNCIL)

Application Document 2.5

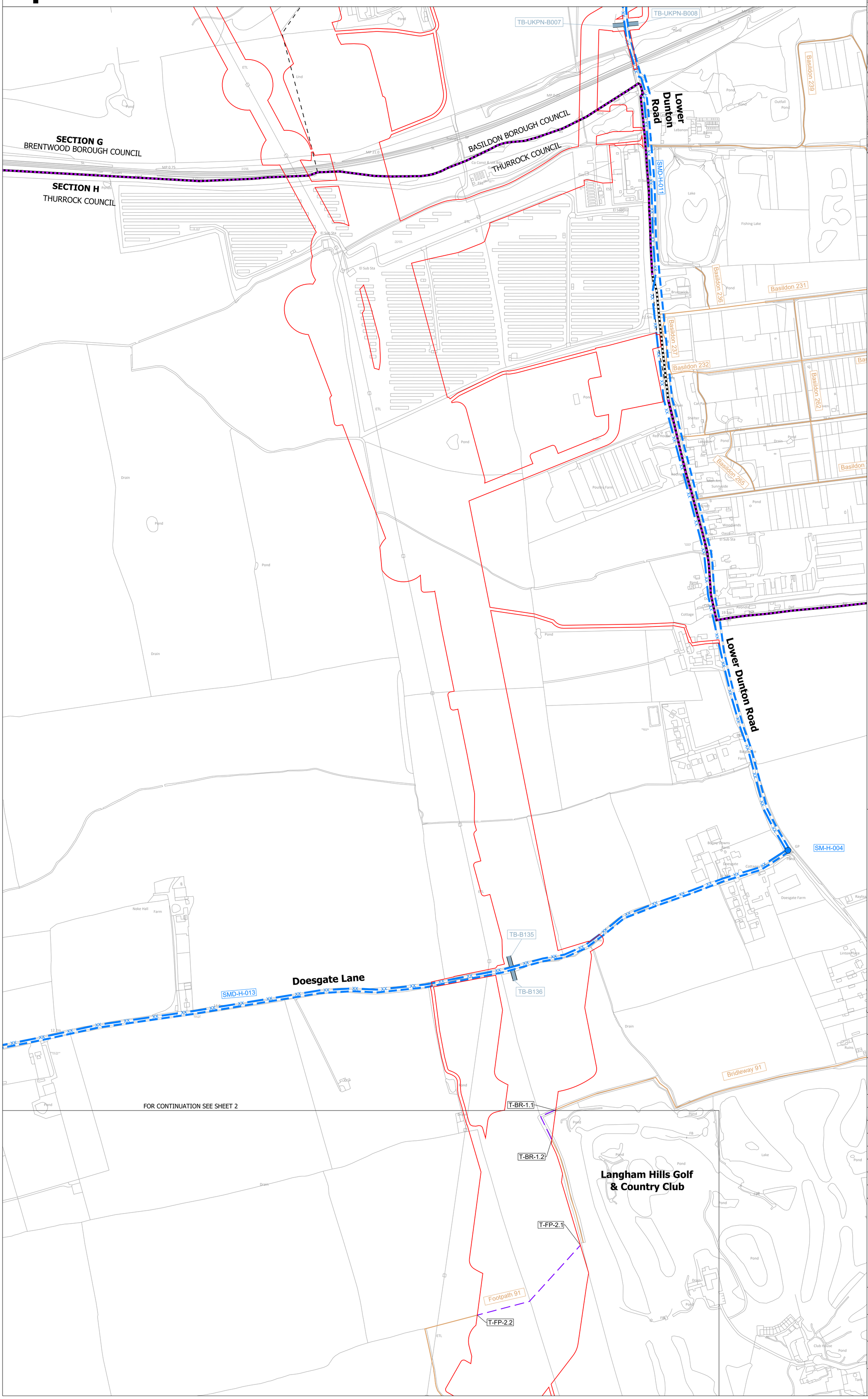

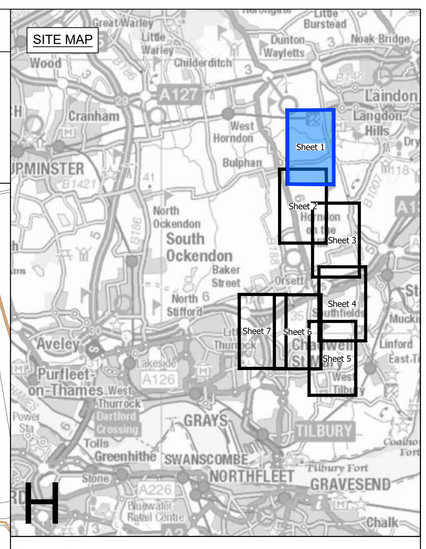

Legend

- Local authority boundary
- Section boundary & local authority boundary
- Section boundary
- Sheet cutline index
- Order Limits

Street Works

- Street management: start/end point of temporary closure
- Street management: temporary closure
- Street management: temporary closure (managed)
- SM-H-XXX — Example reference for temporary closure
- Street management: temporary diversion
- SMD-H-XXX — Example reference for temporary diversion
- Access point
- TN-BXXX / TB-BXXX / TB-UKPN-BXXX — Example reference for temporary site access point
- TN-BXXX / TB-BXXX — Example reference for permanent site access point
- CW-H-XX — Example reference for permanent alteration of street layout

Public Rights of Way

- Public Right of Way existing (with accompanying Local Highway Authority reference number)
- Public Right of Way temporary closure
- Public Right of Way temporary closure (managed)
- T-FP-X.X — Example reference for Public Right of Way
- Public Right of Way temporary diversion
- T-FP-XX-D1 — Example reference for temporary diverted Public Right of Way

Notes

1. These plans show the Order Limits and potential location for the works. Due to the need for future flexibility, National Grid will be applying for Order Limits and Limits of Deviation within its Development Consent Order, within which any final alignment would lie.

2. For additional detail on the plan suites, please refer to the Guide to Plans (document reference 2.0), located in the Volume 2 of the DCO application.

3. This drawing is scaled at paper size A0, therefore any prints taken at smaller sizes will affect accuracy of the measurement units and should not be scaled against.

4. These plans should be read in conjunction with Schedule 5 (Streets subject to street works), Schedule 6 (Streets subject to alteration of layout), Schedule 8 (Streets and PRoW to be temporarily closed) and Schedule 9 (Access to works) of the Development Consent Order.

5. Where highways are identified as managed this refers to management of construction vehicles crossing the route. Where Public Rights of Way (PRoW) are identified as managed this refers to management of the PRoW, as well as construction activities. Temporary diversions of PRoW will also be subject to management where they interact with construction activities.

Coordinate System: British National Grid

Sheet X Centroid Coordinate: 565465 Sheet Y Centroid Coordinate: 188862

0 50 100 150 200 250 Metres

BACKGROUND MAPPING INFORMATION HAS BEEN REPRODUCED FROM THE ORDNANCE SURVEY BY PERMISSION OF ORDNANCE SURVEY OF THE CONTROLLER OF HIS MAJESTY'S STATIONERY OFFICE. © CROWN COPYRIGHT AND DATABASE RIGHTS (2025) LICENCE OS100024241 AND AC0000807948.

Issue	Date	Remarks	Drawn	Checked	Approved
A	AUG-2025	For DCO submission	MC	DC	KR

Title

THE NATIONAL GRID
(NORWICH TO TILBURY) ORDER ACCESS,
RIGHTS OF WAY & PUBLIC RIGHTS OF
NAVIGATION PLANS
REGULATION 5(2)(k)
SECTION H (SHEET 1 OF 7,
BRENTWOOD BOROUGH COUNCIL, BASILDON
BOROUGH COUNCIL AND
THURROCK COUNCIL)

nationalgrid

PINS Application Number

EN020027

National Grid Drawing Reference

AENC-MMAC-ENG-DWG-0084

Scale	Sheet Size	Sheet	Issue
1:2,500	A0	SHEET 1 OF 7	A

COPYRIGHT: NOT TO BE REPRODUCED WITHOUT THE WRITTEN PERMISSION OF NATIONAL GRID ELECTRICITY TRANSMISSION Plc

THE NATIONAL GRID (NORWICH TO TILBURY) ORDER
ACCESS, RIGHTS OF WAY & PUBLIC RIGHTS OF NAVIGTION PLANS
REGULATION 5(2)(k)
SECTION H (SHEET 2 OF 7,
THURROCK COUNCIL)

Application Document 2.5

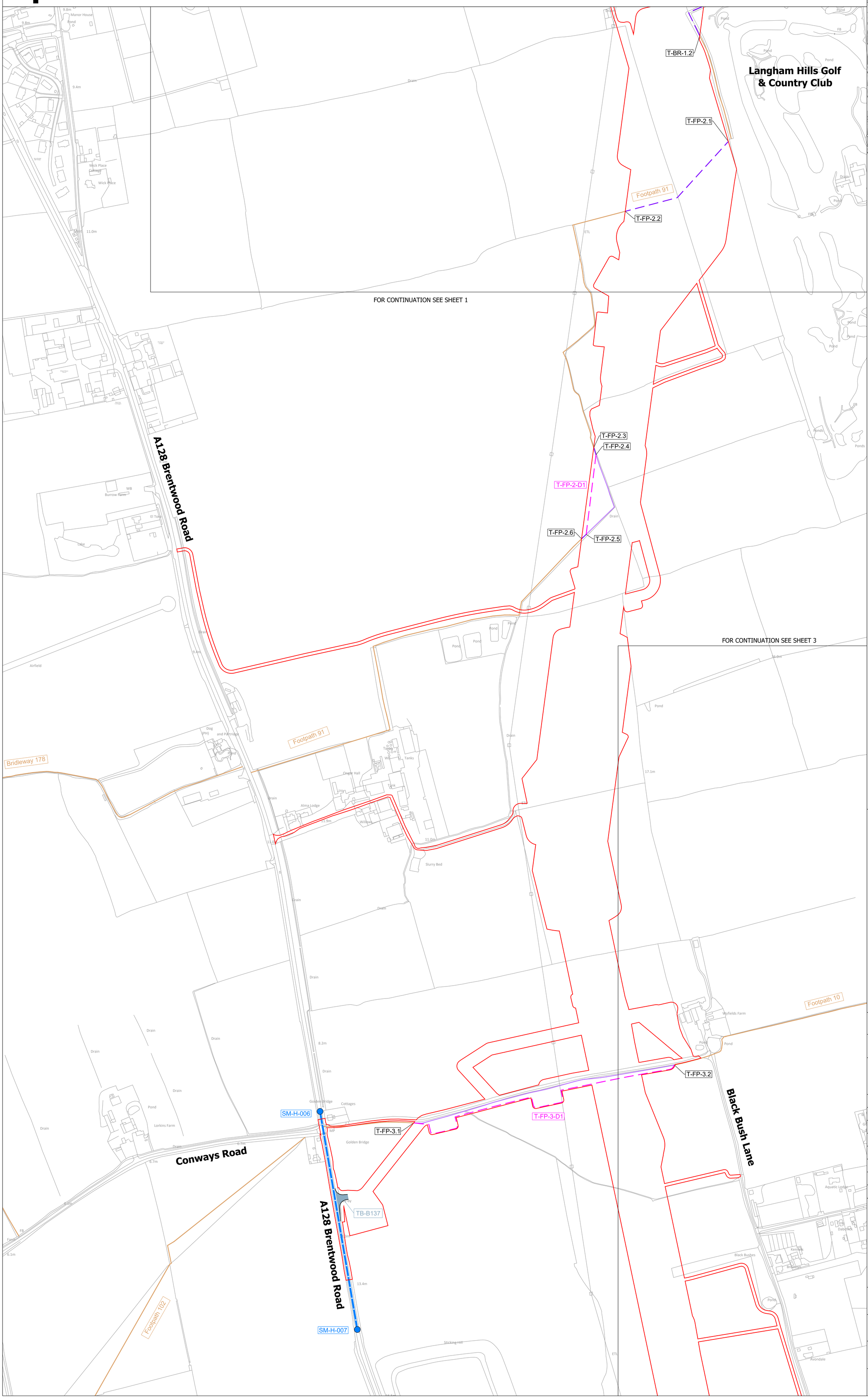

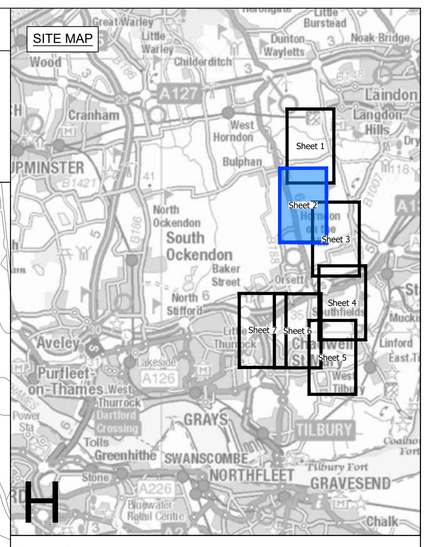

Legend

- Local authority boundary
- Section boundary & local authority boundary
- Section boundary
- Sheet cutline index
- Order Limits

Street Works

- Street management: start/end point of temporary closure
- Street management: temporary closure
- Street management: temporary closure (managed)
- SM-H-XXX — Example reference for temporary closure
- Street management: temporary diversion
- SMD-H-XXX — Example reference for temporary diversion
- Access point
- TN-BXXX, TB-BXXX, TB-UKPN-BXXX — Example reference for temporary site access point
- TN-BXXX, TB-BXXX — Example reference for permanent site access point
- CW-H-XX — Example reference for permanent alteration of street layout

Public Rights of Way

- Public Right of Way existing (with accompanying Local Highway Authority reference number)
- Public Right of Way temporary closure
- Public Right of Way temporary closure (managed)
- T-FP-X.X — Example reference for Public Right of Way
- Public Right of Way temporary diversion
- T-FP-XX-D1 — Example reference for temporary diverted Public Right of Way

Notes

1. These plans show the Order Limits and potential location for the works. Due to the need for future flexibility, National Grid will be applying for Order Limits and Limits of Deviation within its Development Consent Order, within which any final alignment would lie.

2. For additional detail on the plan suites, please refer to the Guide to Plans (document reference 2.0), located in the Volume 2 of the DCO application.

3. This drawing is scaled at paper size A0, therefore any prints taken at smaller sizes will affect accuracy of the measurement units and should not be scaled against.

4. These plans should be read in conjunction with Schedule 5 (Streets subject to street works), Schedule 6 (Streets subject to alteration of layout), Schedule 8 (Streets and PRoW to be temporarily closed) and Schedule 9 (Access to works) of the Development Consent Order.

5. Where highways are identified as managed this refers to management of construction vehicles crossing the route. Where Public Rights of Way (PRoW) are identified as managed this refers to management of the PRoW, as well as construction activities. Temporary diversions of PRoW will also be subject to management where they interact with construction activities.

Coordinate System: British National Grid

Sheet X Centroid Coordinate: 565173 Sheet Y Centroid Coordinate: 184685

0 50 100 150 200 250 Metres

BACKGROUND MAPPING INFORMATION HAS BEEN REPRODUCED FROM THE ORDNANCE SURVEY BY PERMISSION OF ORDNANCE SURVEY OF THE CONTROLLER OF HIS MAJESTY'S STATIONERY OFFICE. © CROWN COPYRIGHT AND DATABASE RIGHTS (2025) LICENCE OS100024241 AND AC0000807948.

Issue	Date	Remarks	Drawn	Checked	Approved
A	AUG-2025	For DCO submission	MC	DC	KR

Title

THE NATIONAL GRID
(NORWICH TO TILBURY) ORDER ACCESS,
RIGHTS OF WAY & PUBLIC RIGHTS OF
NAVIGATION PLANS
REGULATION 5(2)(k)
SECTION H (SHEET 2 OF 7,
THURROCK COUNCIL)

nationalgrid

PINS Application Number
EN020027

National Grid Drawing Reference
AENC-MMAC-ENG-DWG-0084

Scale	Sheet Size	Sheet	Issue
1:2,500	A0	SHEET 2 OF 7	A

COPYRIGHT: NOT TO BE REPRODUCED WITHOUT THE WRITTEN PERMISSION OF NATIONAL GRID ELECTRICITY TRANSMISSION Plc

THE NATIONAL GRID (NORWICH TO TILBURY) ORDER
ACCESS, RIGHTS OF WAY & PUBLIC RIGHTS OF NAVIGTION PLANS
REGULATION 5(2)(k)
SECTION H (SHEET 3 OF 7,
THURROCK COUNCIL)

Application Document 2.5

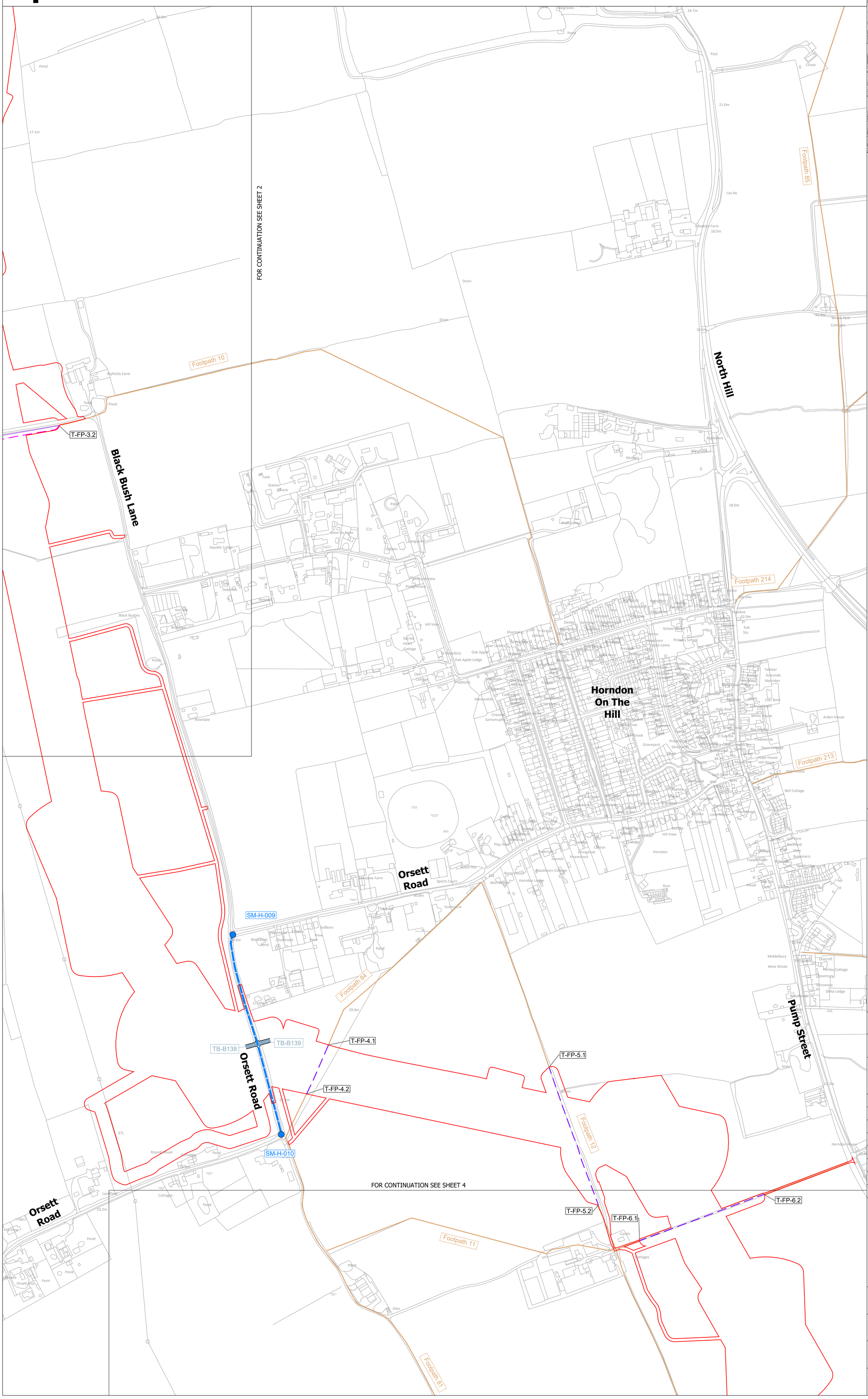

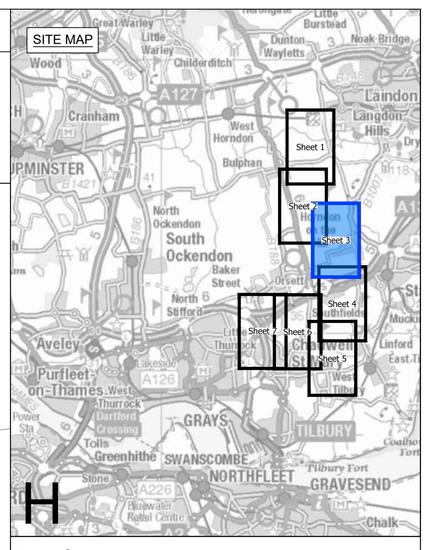

Legend

- Local authority boundary
- Section boundary & local authority boundary
- Section boundary
- Sheet cutline index
- Order Limits

Street Works

- Street management: start/end point of temporary closure
- XX — Street management: temporary closure
- Street management: temporary closure (managed)
- SM-H-XXX — Example reference for temporary closure
- Street management: temporary diversion
- SMD-H-XXX — Example reference for temporary diversion
- Access point
- TN-BXXX, TB-BXXX, TB-UKPN-BXXX — Example reference for temporary site access point
- TN-BXXX, TB-BXXX — Example reference for permanent site access point
- CW-H-XX — Example reference for permanent alteration of street layout

Public Rights of Way

- Public Right of Way existing (with accompanying Local Highway Authority reference number)
- Public Right of Way temporary closure
- Public Right of Way temporary closure (managed)
- T-FP-X.X — Example reference for Public Right of Way
- Public Right of Way temporary diversion
- T-FP-XX-D1 — Example reference for temporary diverted Public Right of Way

Notes

1. These plans show the Order Limits and potential location for the works. Due to the need for future flexibility, National Grid will be applying for Order Limits and Limits of Deviation within its Development Consent Order, within which any final alignment would lie.

2. For additional detail on the plan suites, please refer to the Guide to Plans (document reference 2.0), located in the Volume 2 of the DCO application.

3. This drawing is scaled at paper size A0, therefore any prints taken at smaller sizes will affect accuracy of the measurement units and should not be scaled against.

4. These plans should be read in conjunction with Schedule 5 (Streets subject to street works), Schedule 6 (Streets subject to alteration of layout), Schedule 8 (Streets and PRoW to be temporarily closed) and Schedule 9 (Access to works) of the Development Consent Order.

5. Where highways are identified as managed this refers to management of construction vehicles crossing the route. Where Public Rights of Way (PRoW) are identified as managed this refers to management of the PRoW, as well as construction activities. Temporary diversions of PRoW will also be subject to management where they interact with construction activities.

Coordinate System: British National Grid
Sheet X Centroid Coordinate: 566387 Sheet Y Centroid Coordinate: 183423

0 50 100 150 200 250 Metres

BACKGROUND MAPPING INFORMATION HAS BEEN REPRODUCED FROM THE ORDNANCE SURVEY BY PERMISSION OF ORDNANCE SURVEY OF THE CONTROLLER OF HIS MAJESTY'S STATIONERY OFFICE. © CROWN COPYRIGHT AND DATABASE RIGHTS (2025) LICENCE OS100024241 AND AC0000807948.

Issue	Date	Remarks	Drawn	Checked	Approved
A	AUG-2025	For DCO submission	MC	DC	KR

Title

THE NATIONAL GRID
(NORWICH TO TILBURY) ORDER ACCESS,
RIGHTS OF WAY & PUBLIC RIGHTS OF
NAVIGATION PLANS
REGULATION 5(2)(k)
SECTION H (SHEET 3 OF 7,
THURROCK COUNCIL)

nationalgrid

PINS Application Number
EN020027

National Grid Drawing Reference
AENC-MMAC-ENG-DWG-0084

Scale	Sheet Size	Sheet	Issue
1:2,500	A0	SHEET 3 OF 7	A

COPYRIGHT: NOT TO BE REPRODUCED WITHOUT THE WRITTEN PERMISSION OF NATIONAL GRID ELECTRICITY TRANSMISSION Plc

THE NATIONAL GRID (NORWICH TO TILBURY) ORDER
ACCESS, RIGHTS OF WAY & PUBLIC RIGHTS OF NAVIGTION PLANS
REGULATION 5(2)(k)
SECTION H (SHEET 4 OF 7, THURROCK COUNCIL)

Application Document 2.5

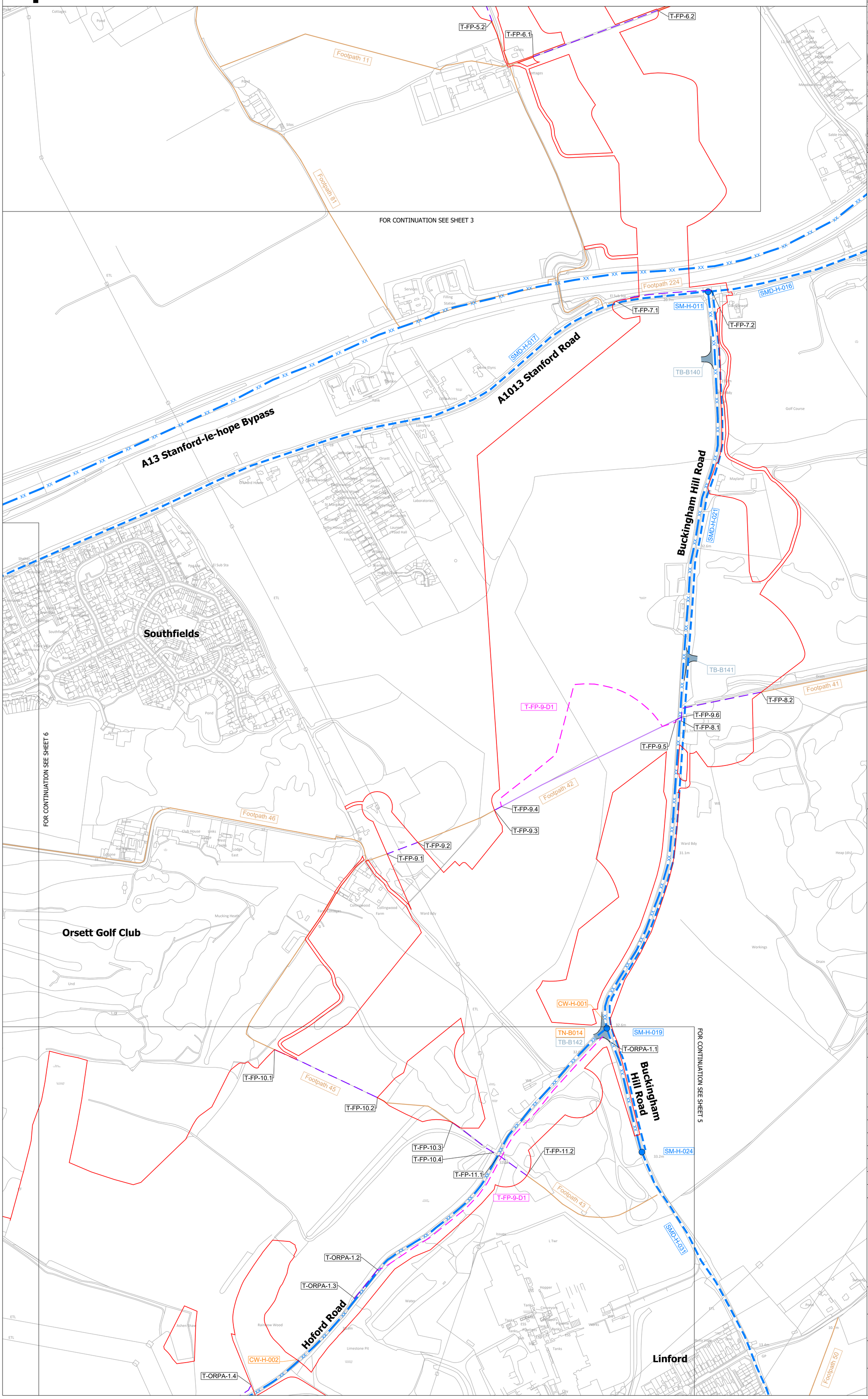

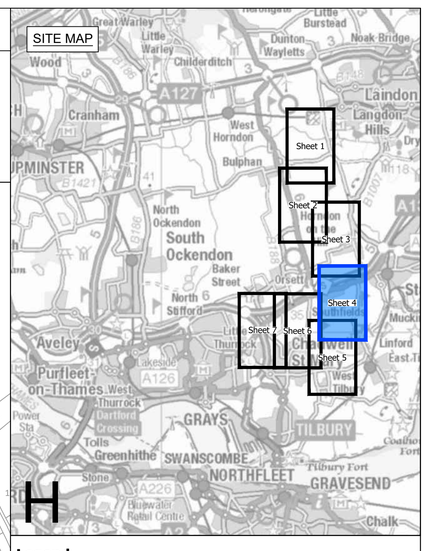

Legend

- Local authority boundary
- Section boundary & local authority boundary
- Section boundary
- Sheet cutline index
- Order Limits

Street Works

- Street management: start/end point of temporary closure
- Street management: temporary closure
- Street management: temporary closure (managed)
- SM-H-XXX — Example reference for temporary closure
- Street management: temporary diversion
- SMD-H-XXX — Example reference for temporary diversion
- Access point
- TN-BXXX, TB-BXXX, TB-UKPN-BXXX — Example reference for temporary site access point
- TN-BXXX, TB-BXXX — Example reference for permanent site access point
- CW-H-XX — Example reference for permanent alteration of street layout

Public Rights of Way

- Public Right of Way existing (with accompanying Local Highway Authority reference number)
- Public Right of Way temporary closure
- Public Right of Way temporary closure (managed)
- T-FP-X.X — Example reference for Public Right of Way
- Public Right of Way temporary diversion
- T-FP-XX-D1 — Example reference for temporary diverted Public Right of Way

Notes

1. These plans show the Order Limits and potential location for the works. Due to the need for future flexibility, National Grid will be applying for Order Limits and Limits of Deviation within its Development Consent Order, within which any final alignment would lie.

2. For additional detail on the plan suites, please refer to the Guide to Plans (document reference 2.0), located in the Volume 2 of the DCO application.

3. This drawing is scaled at paper size A0, therefore any prints taken at smaller sizes will affect accuracy of the measurement units and should not be scaled against.

4. These plans should be read in conjunction with Schedule 5 (Streets subject to street works), Schedule 6 (Streets subject to alteration of layout), Schedule 8 (Streets and PRoW to be temporarily closed) and Schedule 9 (Access to works) of the Development Consent Order.

5. Where highways are identified as managed this refers to management of construction vehicles crossing the route. Where Public Rights of Way (PRoW) are identified as managed this refers to management of the PRoW, as well as construction activities. Temporary diversions of PRoW will also be subject to management where they interact with construction activities.

Coordinate System: British National Grid

Sheet X Centroid Coordinate: 566596 Sheet Y Centroid Coordinate: 181088

0 50 100 150 200 250 Metres

BACKGROUND MAPPING INFORMATION HAS BEEN REPRODUCED FROM THE ORDNANCE SURVEY BY PERMISSION OF ORDNANCE SURVEY OF THE CONTROLLER OF HIS MAJESTY'S STATIONERY OFFICE. © CROWN COPYRIGHT AND DATABASE RIGHTS (2025) LICENCE OS100024241 AND AC0000807948.

Issue	Date	Remarks	Drawn	Checked	Approved
A	AUG-2025	For DCO submission	MC	DC	KR

Title

THE NATIONAL GRID (NORWICH TO TILBURY) ORDER ACCESS, RIGHTS OF WAY & PUBLIC RIGHTS OF NAVIGATION PLANS REGULATION 5(2)(k) SECTION H (SHEET 4 OF 7, THURROCK COUNCIL)

nationalgrid

PINS Application Number

EN020027

National Grid Drawing Reference

AENC-MMAC-ENG-DWG-0084

Scale	Sheet Size	Sheet	Issue
1:2,500	A0	SHEET 4 OF 7	A

COPYRIGHT: NOT TO BE REPRODUCED WITHOUT THE WRITTEN PERMISSION OF NATIONAL GRID ELECTRICITY TRANSMISSION Plc

THE NATIONAL GRID (NORWICH TO TILBURY) ORDER
ACCESS, RIGHTS OF WAY & PUBLIC RIGHTS OF NAVIGTION PLANS
REGULATION 5(2)(k)
SECTION H (SHEET 5 OF 7,
THURROCK COUNCIL)

Application Document 2.5

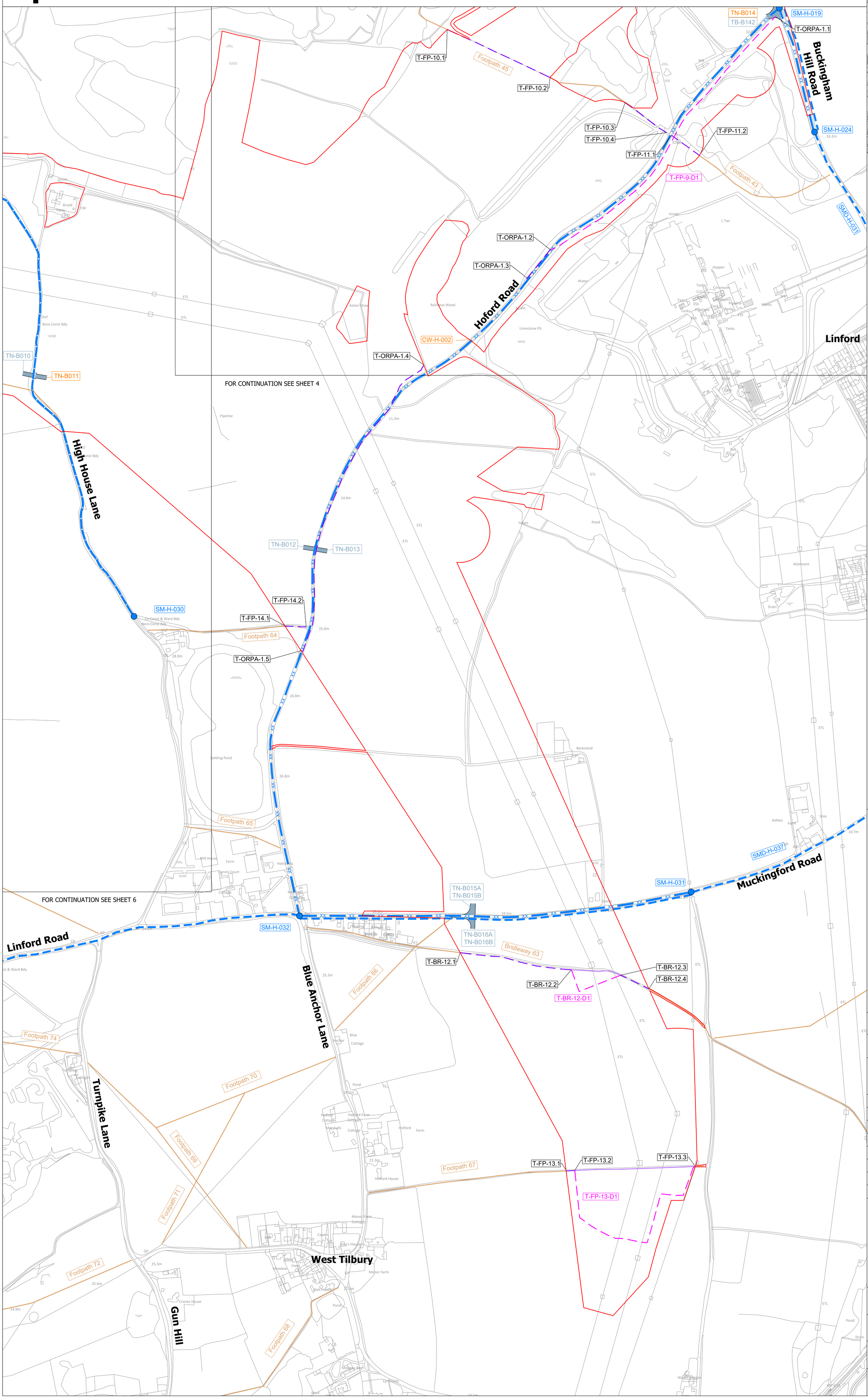

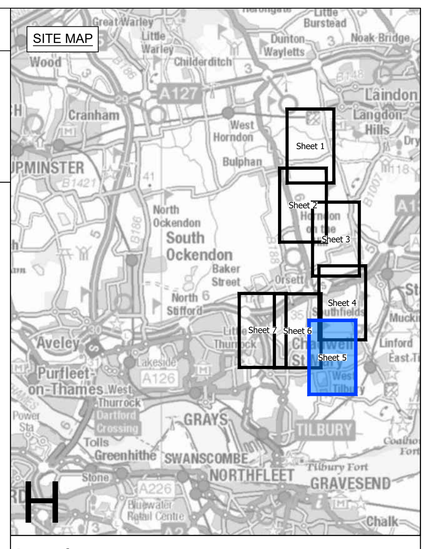

Legend

- Local authority boundary
- Section boundary & local authority boundary
- Section boundary
- Sheet cutline index
- Order Limits

Street Works

- Street management: start/end point of temporary closure
- Street management: temporary closure
- Street management: temporary closure (managed)
- SM-H-XXX — Example reference for temporary closure
- Street management: temporary diversion
- SMD-H-XXX — Example reference for temporary diversion
- Access point
- TN-BXXX / TB-BXXX / TB-UKPN-BXXX — Example reference for temporary site access point
- TN-BXXX / TB-BXXX — Example reference for permanent site access point
- CW-H-XX — Example reference for permanent alteration of street layout

Public Rights of Way

- Public Right of Way existing (with accompanying Local Highway Authority reference number)
- Public Right of Way temporary closure
- Public Right of Way temporary closure (managed)
- T-FP-X.X — Example reference for Public Right of Way
- Public Right of Way temporary diversion
- T-FP-XX-D1 — Example reference for temporary diverted Public Right of Way

Notes

1. These plans show the Order Limits and potential location for the works. Due to the need for future flexibility, National Grid will be applying for Order Limits and Limits of Deviation within its Development Consent Order, within which any final alignment would lie.

2. For additional detail on the plan suites, please refer to the Guide to Plans (document reference 2.0), located in the Volume 2 of the DCO application.

3. This drawing is scaled at paper size A0, therefore any prints taken at smaller sizes will affect accuracy of the measurement units and should not be scaled against.

4. These plans should be read in conjunction with Schedule 5 (Streets subject to street works), Schedule 6 (Streets subject to alteration of layout), Schedule 8 (Streets and PRoW to be temporarily closed) and Schedule 9 (Access to works) of the Development Consent Order.

5. Where highways are identified as managed this refers to management of construction vehicles crossing the route. Where Public Rights of Way (PRoW) are identified as managed this refers to management of the PRoW, as well as construction activities. Temporary diversions of PRoW will also be subject to management where they interact with construction activities.

Coordinate System: British National Grid

Sheet X Centroid Coordinate: 566256 Sheet Y Centroid Coordinate: 179075

0 50 100 150 200 250 Metres

BACKGROUND MAPPING INFORMATION HAS BEEN REPRODUCED FROM THE ORDNANCE SURVEY BY PERMISSION OF ORDNANCE SURVEY OF THE CONTROLLER OF HIS MAJESTY'S STATIONERY OFFICE. © CROWN COPYRIGHT AND DATABASE RIGHTS (2025) LICENCE OS100024241 AND AC0000807948.

Issue	Date	Remarks	Drawn	Checked	Approved
A	AUG-2025	For DCO submission	MC	DC	KR

Title

THE NATIONAL GRID
(NORWICH TO TILBURY) ORDER ACCESS,
RIGHTS OF WAY & PUBLIC RIGHTS OF
NAVIGATION PLANS
REGULATION 5(2)(k)
SECTION H (SHEET 5 OF 7,
THURROCK COUNCIL)

nationalgrid

PINS Application Number
EN020027

National Grid Drawing Reference
AENC-MMAC-ENG-DWG-0084

Scale	Sheet Size	Sheet	Issue
1:2,500	A0	SHEET 5 OF 7	A

COPYRIGHT: NOT TO BE REPRODUCED WITHOUT THE WRITTEN PERMISSION OF NATIONAL GRID ELECTRICITY TRANSMISSION Plc

THE NATIONAL GRID (NORWICH TO TILBURY) ORDER
ACCESS, RIGHTS OF WAY & PUBLIC RIGHTS OF NAVIGTION PLANS
REGULATION 5(2)(k)
SECTION H (SHEET 6 OF 7,
THURROCK COUNCIL)

Application Document 2.5

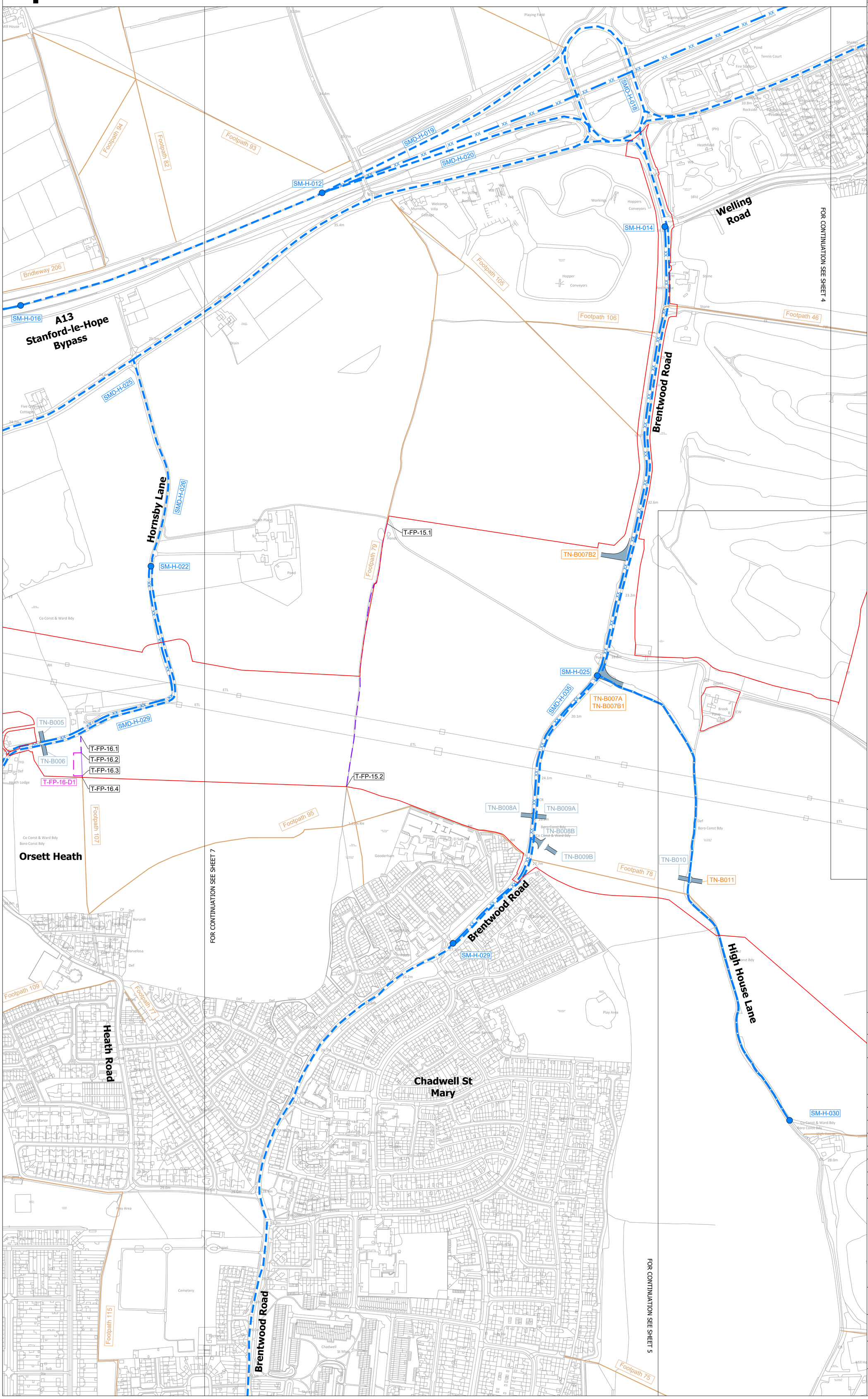

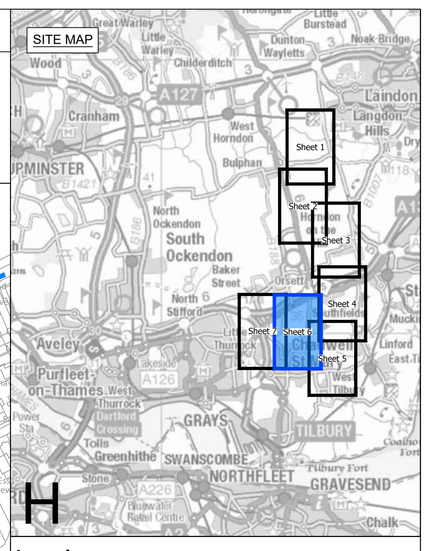

Legend

- Local authority boundary
- Section boundary & local authority boundary
- Section boundary
- Sheet cutline index
- Order Limits

Street Works

- Street management: start/end point of temporary closure
- Street management: temporary closure
- Street management: temporary closure (managed)
- SM-H-XXX — Example reference for temporary closure
- Street management: temporary diversion
- SMD-H-XXX — Example reference for temporary diversion
- Access point
- TN-BXXX, TB-BXXX, TB-UKPN-BXXX — Example reference for temporary site access point
- TN-BXXX, TB-BXXX — Example reference for permanent site access point
- CW-H-XX — Example reference for permanent alteration of street layout

Public Rights of Way

- Public Right of Way existing (with accompanying Local Highway Authority reference number)
- Public Right of Way temporary closure
- Public Right of Way temporary closure (managed)
- T-FP-X.X — Example reference for Public Right of Way
- Public Right of Way temporary diversion
- T-FP-XX-D1 — Example reference for temporary diverted Public Right of Way

Notes

1. These plans show the Order Limits and potential location for the works. Due to the need for future flexibility, National Grid will be applying for Order Limits and Limits of Deviation within its Development Consent Order, within which any final alignment would lie.

2. For additional detail on the plan suites, please refer to the Guide to Plans (document reference 2.0), located in the Volume 2 of the DCO application.

3. This drawing is scaled at paper size A0, therefore any prints taken at smaller sizes will affect accuracy of the measurement units and should not be scaled against.

4. These plans should be read in conjunction with Schedule 5 (Streets subject to street works), Schedule 6 (Streets subject to alteration of layout), Schedule 8 (Streets and PRoW to be temporarily closed) and Schedule 9 (Access to works) of the Development Consent Order.

5. Where highways are identified as managed this refers to management of construction vehicles crossing the route. Where Public Rights of Way (PRoW) are identified as managed this refers to management of the PRoW, as well as construction activities. Temporary diversions of PRoW will also be subject to management where they interact with construction activities.

Coordinate System: British National Grid
Sheet X Centroid Coordinate: 564963 Sheet Y Centroid Coordinate: 180069

0 50 100 150 200 250 Metres

BACKGROUND MAPPING INFORMATION HAS BEEN REPRODUCED FROM THE ORDNANCE SURVEY BY PERMISSION OF ORDNANCE SURVEY OF THE CONTROLLER OF HIS MAJESTY'S STATIONERY OFFICE. © CROWN COPYRIGHT AND DATABASE RIGHTS (2025) LICENCE OS100024241 AND AC0000807948.

Issue	Date	Remarks	Drawn	Checked	Approved
A	AUG-2025	For DCO submission	MC	DC	KR

Title

THE NATIONAL GRID
(NORWICH TO TILBURY) ORDER ACCESS,
RIGHTS OF WAY & PUBLIC RIGHTS OF
NAVIGATION PLANS
REGULATION 5(2)(k)
SECTION H (SHEET 6 OF 7,
THURROCK COUNCIL)

nationalgrid

PINS Application Number
EN020027

National Grid Drawing Reference
AENC-MMAC-ENG-DWG-0084

Scale	Sheet Size	Sheet	Issue
1:2,500	A0	SHEET 6 OF 7	A

COPYRIGHT: NOT TO BE REPRODUCED WITHOUT THE WRITTEN PERMISSION OF NATIONAL GRID ELECTRICITY TRANSMISSION Plc

THE NATIONAL GRID (NORWICH TO TILBURY) ORDER
ACCESS, RIGHTS OF WAY & PUBLIC RIGHTS OF NAVIGTION PLANS
REGULATION 5(2)(k)
SECTION H (SHEET 7 OF 7,
THURROCK COUNCIL)

Application Document 2.5

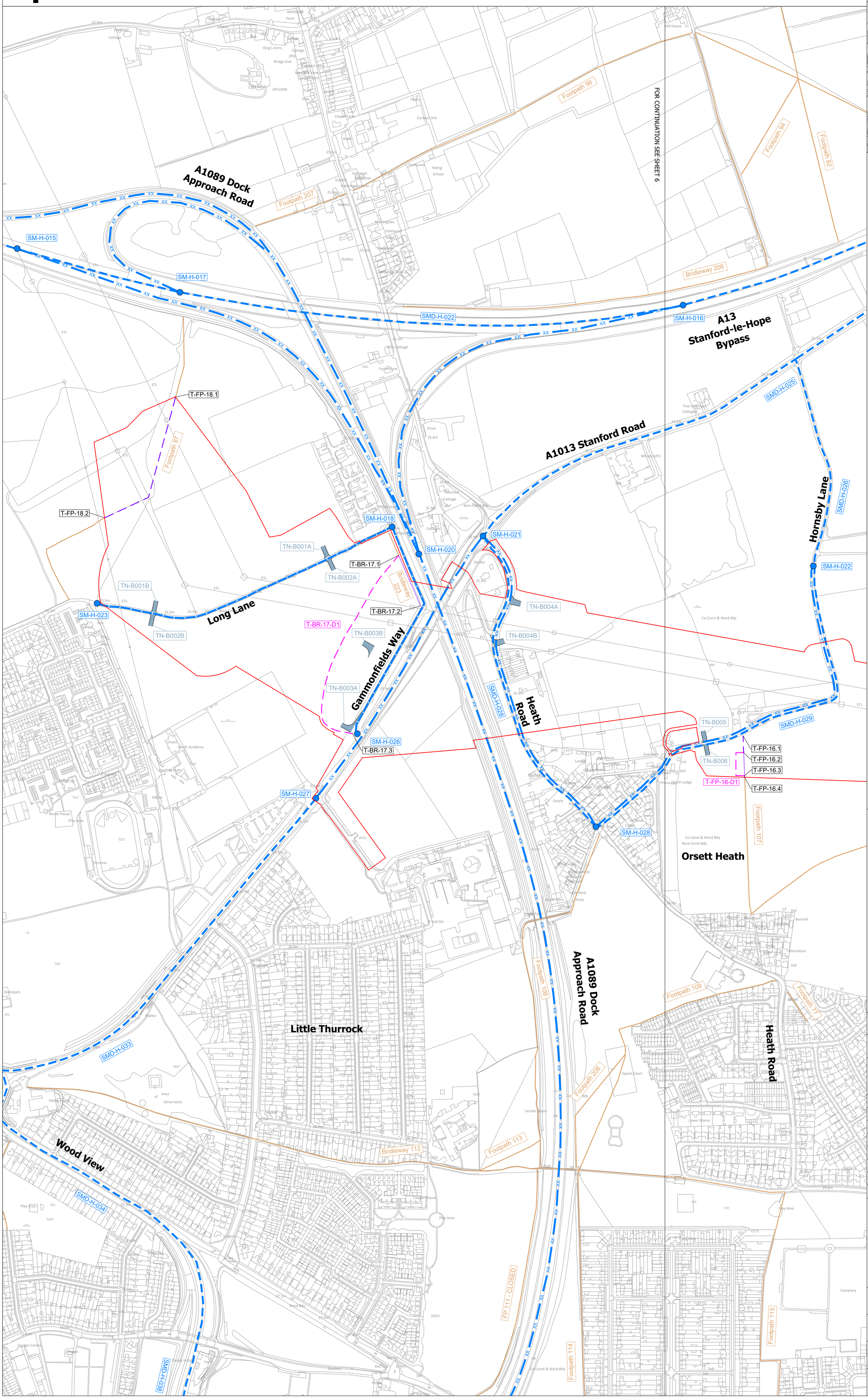

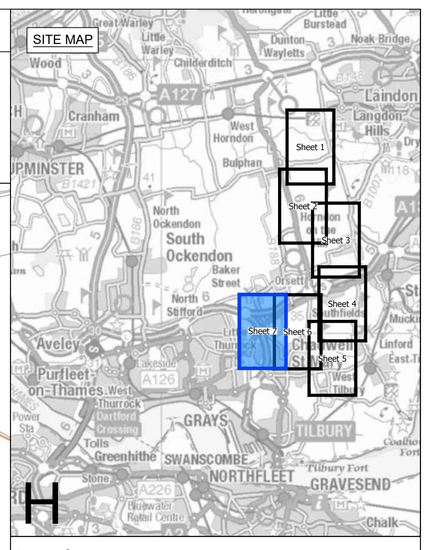

Legend

- Local authority boundary
- Section boundary & local authority boundary
- Section boundary
- Sheet cutline index
- Order Limits

Street Works

- Street management: start/end point of temporary closure
- Street management: temporary closure
- Street management: temporary closure (managed)
- SM-H-XXX — Example reference for temporary closure
- Street management: temporary diversion
- SMD-H-XXX — Example reference for temporary diversion
- Access point
- TN-BXXX, TB-BXXX, TB-UKPN-BXXX — Example reference for temporary site access point
- TN-BXXX, TB-BXXX — Example reference for permanent site access point
- CW-H-XX — Example reference for permanent alteration of street layout

Public Rights of Way

- Public Right of Way existing (with accompanying Local Highway Authority reference number)
- Public Right of Way temporary closure
- Public Right of Way temporary closure (managed)
- T-FP-X.X — Example reference for Public Right of Way
- Public Right of Way temporary diversion
- T-FP-XX-D1 — Example reference for temporary diverted Public Right of Way

Notes

1. These plans show the Order Limits and potential location for the works. Due to the need for future flexibility, National Grid will be applying for Order Limits and Limits of Deviation within its Development Consent Order, within which any final alignment would lie.

2. For additional detail on the plan suites, please refer to the Guide to Plans (document reference 2.0), located in the Volume 2 of the DCO application.

3. This drawing is scaled at paper size A0, therefore any prints taken at smaller sizes will affect accuracy of the measurement units and should not be scaled against.

4. These plans should be read in conjunction with Schedule 5 (Streets subject to street works), Schedule 6 (Streets subject to alteration of layout), Schedule 8 (Streets and PRoW to be temporarily closed) and Schedule 9 (Access to works) of the Development Consent Order.

5. Where highways are identified as managed this refers to management of construction vehicles crossing the route. Where Public Rights of Way (PRoW) are identified as managed this refers to management of the PRoW, as well as construction activities. Temporary diversions of PRoW will also be subject to management where they interact with construction activities.

Coordinate System: British National Grid

Sheet X Centroid Coordinate: 563656 Sheet Y Centroid Coordinate: 180069

0 50 100 150 200 250 Metres

BACKGROUND MAPPING INFORMATION HAS BEEN REPRODUCED FROM THE ORDNANCE SURVEY BY PERMISSION OF ORDNANCE SURVEY OF THE CONTROLLER OF HIS MAJESTY'S STATIONERY OFFICE. © CROWN COPYRIGHT AND DATABASE RIGHTS (2025) LICENCE OS100024241 AND AC0000807948.

Issue	Date	Remarks	Drawn	Checked	Approved
A	AUG-2025	For DCO submission	MC	DC	KR

Title

THE NATIONAL GRID
(NORWICH TO TILBURY) ORDER ACCESS,
RIGHTS OF WAY & PUBLIC RIGHTS OF
NAVIGATION PLANS
REGULATION 5(2)(k)
SECTION H (SHEET 7 OF 7,
THURROCK COUNCIL)

nationalgrid

PINS Application Number

EN020027

National Grid Drawing Reference

AENC-MMAC-ENG-DWG-0084

Scale	Sheet Size	Sheet	Issue
1:2,500	A0	SHEET 7 OF 7	A

COPYRIGHT: NOT TO BE REPRODUCED WITHOUT THE WRITTEN PERMISSION OF NATIONAL GRID ELECTRICITY TRANSMISSION Plc

Application Document 2.5

THE NATIONAL GRID (NORWICH TO TILBURY) ORDER
ACCESS, RIGHTS OF WAY & PUBLIC RIGHTS OF NAVIGATION PLANS
REGULATION 5(2)(k)
SECTION H, PLAN A
(BASILDON BOROUGH COUNCIL, BRENTWOOD BOROUGH COUNCIL AND THURROCK COUNCIL)

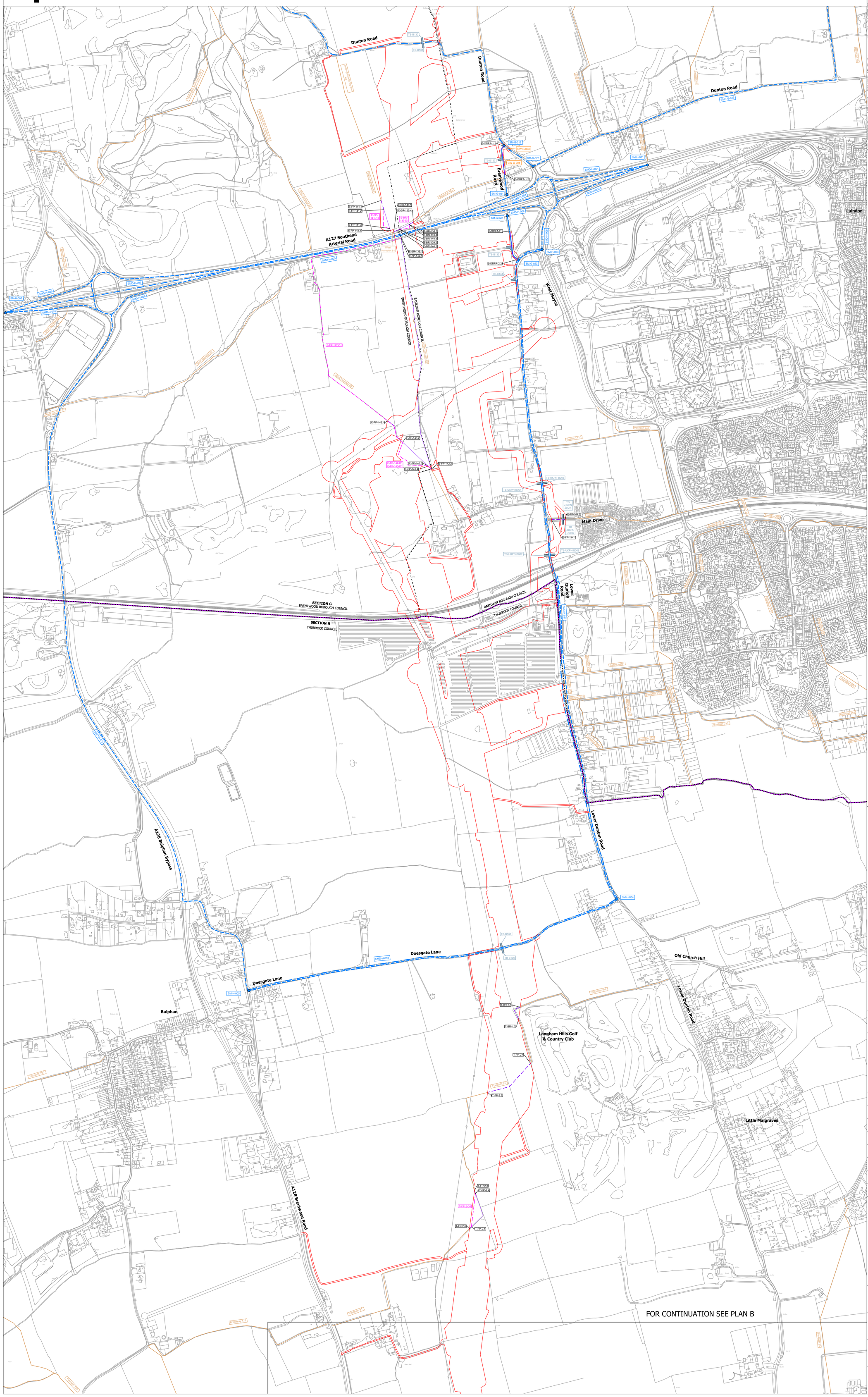

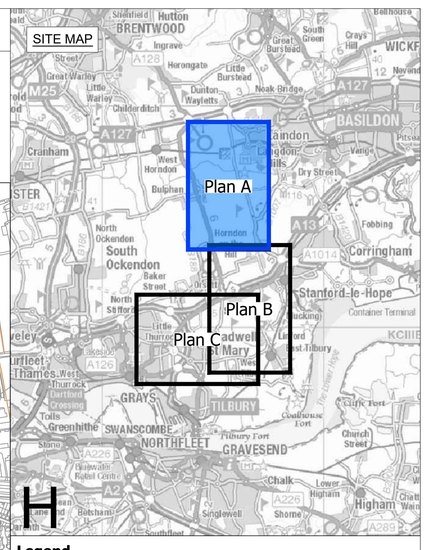

Legend

- Local authority boundary
- Section boundary & local authority boundary
- Section boundary
- Sheet cutline index
- Order Limits

Street Works

- Street management: start/end point of temporary closure
- Street management: temporary closure
- Street management: temporary closure (managed)
- SM-H-XXX / SM-G-XXX — Example reference for temporary closure
- Street management: temporary diversion
- SMD-H-XXX / SMD-G-XXX — Example reference for temporary diversion
- Access point
- TB-BXXX / TB-UKPN-BXXX / TN-BXXX — Example reference for temporary site access point
- TB-BXXX / TN-BXXX — Example reference for permanent site access point
- CW-H-XX — Example reference for permanent alteration of street layout

Public Rights of Way

- Public Right of Way existing (with accompanying Local Highway Authority reference number)
- Public Right of Way temporary closure
- Public Right of Way temporary closure (managed)
- E-FP-X.X / T-FP-X.X — Example reference for Public Right of Way
- Public Right of Way temporary diversion
- E-FP-XX-D1 / T-FP-XX-D1 — Example reference for temporary diverted Public Right of Way

Notes

1. These plans show the Order Limits and potential location for the works. Due to the need for future flexibility, National Grid will be applying for Order Limits and Limits of Deviation within its Development Consent Order, within which any final alignment would lie.

2. For additional detail on the plan suites, please refer to the Guide to Plans (document reference 2.0), located in the Volume 2 of the DCO application.

3. This drawing is scaled at paper size A0, therefore any prints taken at smaller sizes will affect accuracy of the measurement units and should not be scaled against.

4. These plans should be read in conjunction with Schedule 5 (Streets subject to street works), Schedule 6 (Streets subject to alteration of layout), Schedule 8 (Streets and PRoW to be temporarily closed) and Schedule 9 (Access to works) of the Development Consent Order.

5. Where highways are identified as managed this refers to management of construction vehicles crossing the route. Where Public Rights of Way (PRoW) are identified as managed this refers to management of the PRoW, as well as construction activities. Temporary diversions of PRoW will also be subject to management where they interact with construction activities.

Coordinate System: British National Grid

Sheet X Centroid Coordinate: 565299 Sheet Y Centroid Coordinate: 187510

0 50 100 150 200 250 300 400 500 Meters

BACKGROUND MAPPING INFORMATION HAS BEEN REPRODUCED FROM THE ORDNANCE SURVEY BY PERMISSION OF ORDNANCE SURVEY OF THE CONTROLLER OF HIS MAJESTY'S STATIONERY OFFICE. © CROWN COPYRIGHT AND DATABASE RIGHTS (2025) LICENCE OS100024241 AND AC0000807948.

Issue	Date	Remarks	Drawn	Checked	Approved
A	AUG-2025	For DCO submission	MC	DC	KR

Title

THE NATIONAL GRID (NORWICH TO TILBURY) ORDER ACCESS, RIGHTS OF WAY & PUBLIC RIGHTS OF NAVIGATION PLANS REGULATION 5(2)(k) SECTION H, PLAN A (BASILDON BOROUGH COUNCIL, BRENTWOOD BOROUGH COUNCIL AND THURROCK COUNCIL)

nationalgrid

PINS Application Number

EN020027

National Grid Drawing Reference

AENC-MMAC-ENG-DWG-0084

Scale	Sheet Size	Sheet	Issue
1:6,000	A0	PLAN A	A

COPYRIGHT: NOT TO BE REPRODUCED WITHOUT THE WRITTEN PERMISSION OF NATIONAL GRID ELECTRICITY TRANSMISSION Plc

Application Document 2.5

THE NATIONAL GRID (NORWICH TO TILBURY) ORDER
ACCESS, RIGHTS OF WAY & PUBLIC RIGHTS OF NAVIGATION PLANS
REGULATION 5(2)(k)
SECTION H, PLAN B
(THURROCK COUNCIL)

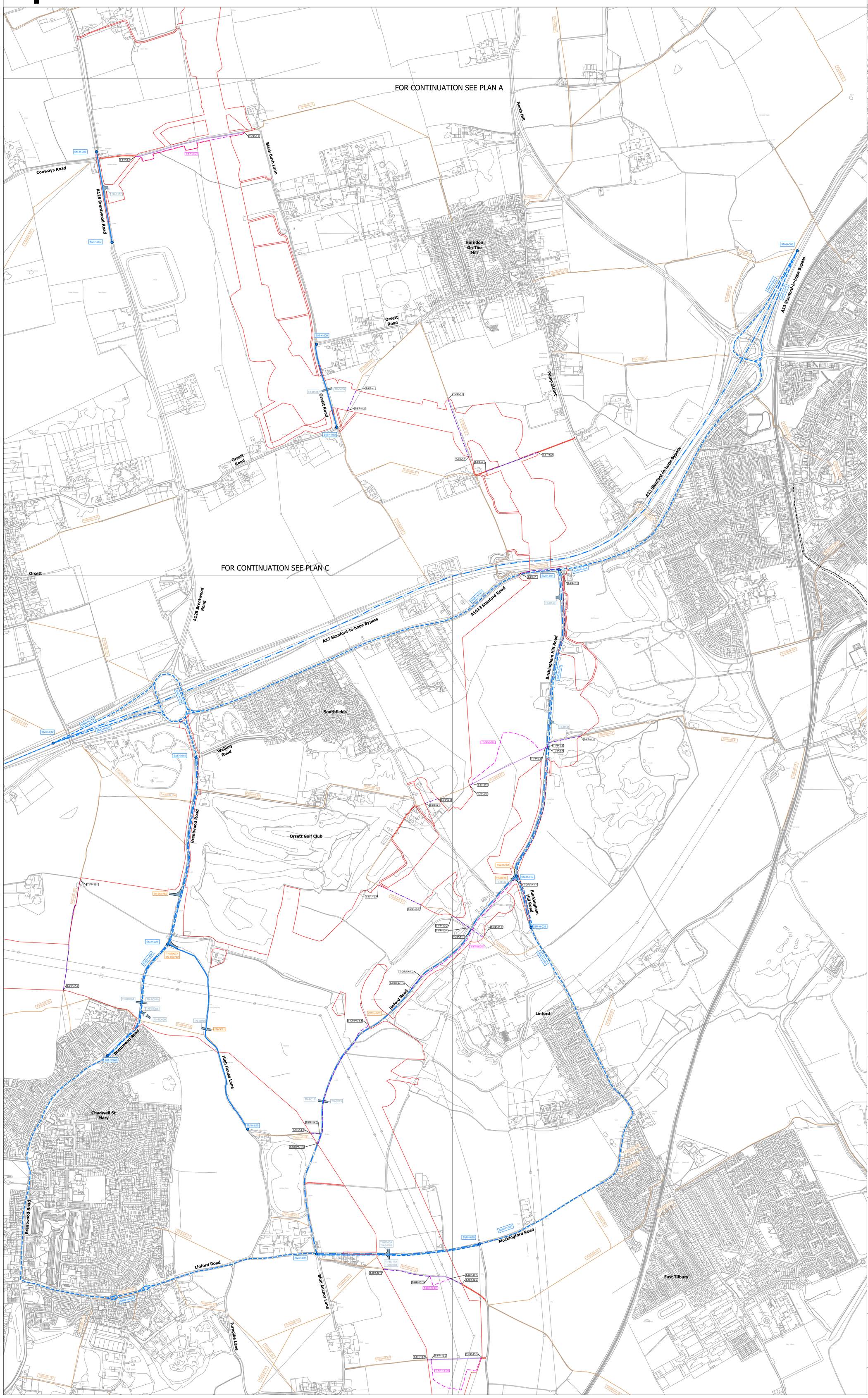

SITE MAP

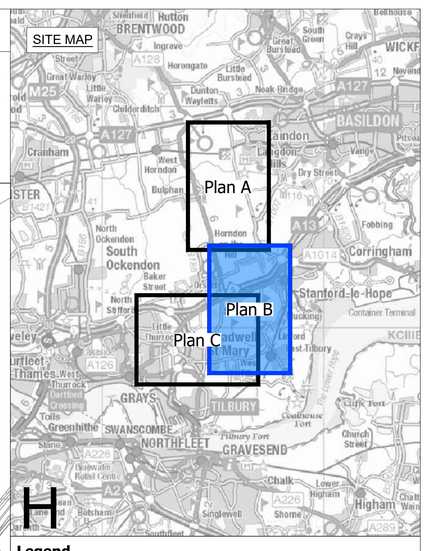

Legend

- Local authority boundary
- Section boundary & local authority boundary
- Section boundary
- Sheet cutline index
- Order Limits

Street Works

- Street management: start/end point of temporary closure
- Street management: temporary closure
- Street management: temporary closure (managed)
- SM-H-XXX / SM-G-XXX — Example reference for temporary closure
- Street management: temporary diversion
- SMD-H-XXX / SMD-G-XXX — Example reference for temporary diversion
- Access point
- TB-BXXX / TB-UKPN-BXXX — Example reference for temporary site access point
- TN-BXXX / TB-BXXX / TN-BXXX — Example reference for permanent site access point
- CW-H-XX — Example reference for permanent alteration of street layout

Public Rights of Way

- Public Right of Way existing (with accompanying Local Highway Authority reference number)
- Public Right of Way temporary closure
- Public Right of Way temporary closure (managed)
- E-FP-X.X / T-FP-X.X — Example reference for Public Right of Way
- Public Right of Way temporary diversion
- E-FP-XX-D1 / T-FP-XX-D1 — Example reference for temporary diverted Public Right of Way

Notes

1. These plans show the Order Limits and potential location for the works. Due to the need for future flexibility, National Grid will be applying for Order Limits and Limits of Deviation within its Development Consent Order, within which any final alignment would lie.

2. For additional detail on the plan suites, please refer to the Guide to Plans (document reference 2.0), located in the Volume 2 of the DCO application.

3. This drawing is scaled at paper size A0, therefore any prints taken at smaller sizes will affect accuracy of the measurement units and should not be scaled against.

4. These plans should be read in conjunction with Schedule 5 (Streets subject to street works), Schedule 6 (Streets subject to alteration of layout), Schedule 8 (Streets and PRoW to be temporarily closed) and Schedule 9 (Access to works) of the Development Consent Order.

5. Where highways are identified as managed this refers to management of construction vehicles crossing the route. Where Public Rights of Way (PRoW) are identified as managed this refers to management of the PRoW, as well as construction activities. Temporary diversions of PRoW will also be subject to management where they interact with construction activities.

Coordinate System: British National Grid

Sheet X Centroid Coordinate: 565180 Sheet Y Centroid Coordinate: 182531

0 50 100 150 200 250 300 400 500 Meters

BACKGROUND MAPPING INFORMATION HAS BEEN REPRODUCED FROM THE ORDNANCE SURVEY BY PERMISSION OF ORDNANCE SURVEY OF THE CONTROLLER OF HIS MAJESTY'S STATIONERY OFFICE. © CROWN COPYRIGHT AND DATABASE RIGHTS (2025) LICENCE OS100024241 AND AC0000807948.

Issue	Date	Remarks	Drawn	Checked	Approved
A	AUG-2025	For DCO submission	MC	DC	KR

Title

THE NATIONAL GRID (NORWICH TO TILBURY) ORDER ACCESS, RIGHTS OF WAY & PUBLIC RIGHTS OF NAVIGATION PLANS REGULATION 5(2)(k) SECTION H, PLAN B (THURROCK COUNCIL)

nationalgrid

PINS Application Number

EN020027

National Grid Drawing Reference

AENC-MMAC-ENG-DWG-0084

Scale	Sheet Size	Sheet	Issue
1:6,000	A0	PLAN B	A

COPYRIGHT: NOT TO BE REPRODUCED WITHOUT THE WRITTEN PERMISSION OF NATIONAL GRID ELECTRICITY TRANSMISSION Plc

THE NATIONAL GRID (NORWICH TO TILBURY) ORDER
ACCESS, RIGHTS OF WAY & PUBLIC RIGHTS OF NAVIGATION PLANS
REGULATION 5(2)(k)
SECTION H, PLAN C
(THURROCK COUNCIL)

Application Document 2.5

SITE MAP

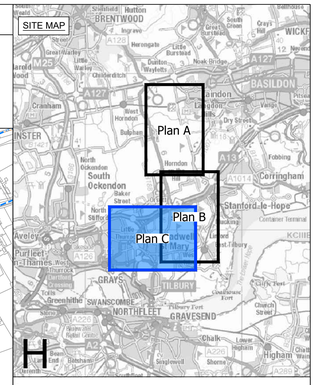

Legend

- Local authority boundary
- Section boundary & local authority boundary
- Section boundary
- Sheet cutline index
- Order Limits

Street Works

- Street management: start/end point of temporary closure
- Street management: temporary closure
- Street management: temporary closure (managed)
- SM-H-XXX / SM-G-XXX — Example reference for temporary closure
- Street management: temporary diversion
- SMD-H-XXX / SMD-G-XXX — Example reference for temporary diversion
- Access point
- TS-EXXX / TS-LXXTN-EXXX — Example reference for temporary site access point
- TN-EXXX
- TP-AXXX / TN-EXXX — Example reference for permanent site access point
- CRH-HXX — Example reference for permanent alteration of street layout

Public Rights of Way

- Public Right of Way existing (with accompanying Local Highway Authority reference number)
- Public Right of Way temporary closure
- Public Right of Way temporary closure (managed)
- EF-2X-X / EF-2X-X — Example reference for Public Right of Way
- Public Right of Way temporary diversion
- EJF-X1-01 / EJF-X2-01 — Example reference for temporary diverted Public Right of Way

Notes

1. These plans show the Order Limits and potential location for the works. Due to the need for future flexibility, National Grid will be applying for Order Limits and Limits of Deviation within its Development Consent Order, within which any final alignment would lie.

2. For additional detail on the plan suites, please refer to the Guide to Plans (document reference 2.0), located in the Volume 2 of the DCO application.

3. This drawing is scaled at paper size A0, therefore any prints taken at smaller sizes will affect accuracy of the measurement units and should not be scaled against.

4. These plans should be read in conjunction with Schedule 5 (Streets subject to street works), Schedule 6 (Streets subject to alteration of layout), Schedule 8 (Streets and PRoW to be temporarily closed) and Schedule 9 (Access to works) of the Development Consent Order.

5. Where highways are identified as managed this refers to management of construction vehicles crossing the route. Where Public Rights of Way (PRoW) are identified as managed this refers to management of the PRoW, as well as construction activities. Temporary diversions of PRoW will also be subject to management where they interact with construction activities.

0 50 100 150 200 250 300 400 500 Meters

Coordinate System: British National Grid

Sheet X Centroid Coordinate: 565022 Sheet Y Centroid Coordinate: 182531

BACKGROUND MAPPING INFORMATION HAS BEEN REPRODUCED FROM THE ORDNANCE SURVEY BY PERMISSION OF ORDNANCE SURVEY OF THE CONTROLLER OF HIS MAJESTY'S STATIONERY OFFICE. © CROWN COPYRIGHT AND DATABASE RIGHTS (2025) LICENCE OS100024241 AND AC0000807948.

Issue	Date	Remarks	Drawn	Checked	Approved
A	AUG-2025	For DCO submission	MC	DC	KR

Title

THE NATIONAL GRID (NORWICH TO TILBURY) ORDER
ACCESS, RIGHTS OF WAY & PUBLIC RIGHTS OF NAVIGATION PLANS
REGULATION 5(2)(k)
SECTION H, PLAN C
(THURROCK COUNCIL)

nationalgrid

PINS Application Number
EN020027

National Grid Drawing Reference
AENC-MMAC-ENG-DWG-0084

Scale	Sheet Size	Sheet	Issue
1: 6000	A0	PLAN C	A

COPYRIGHT: NOT TO BE REPRODUCED WITHOUT THE WRITTEN PERMISSION OF NATIONAL GRID ELECTRICITY TRANSMISSION Plc